

DINOSAUR TRAIL

Begin the tour at the bridge, leading to North Dinosaur Trail. There are many attractions, services and facilities along the 48 km trail including (with distances from the Tourist Information Centre):

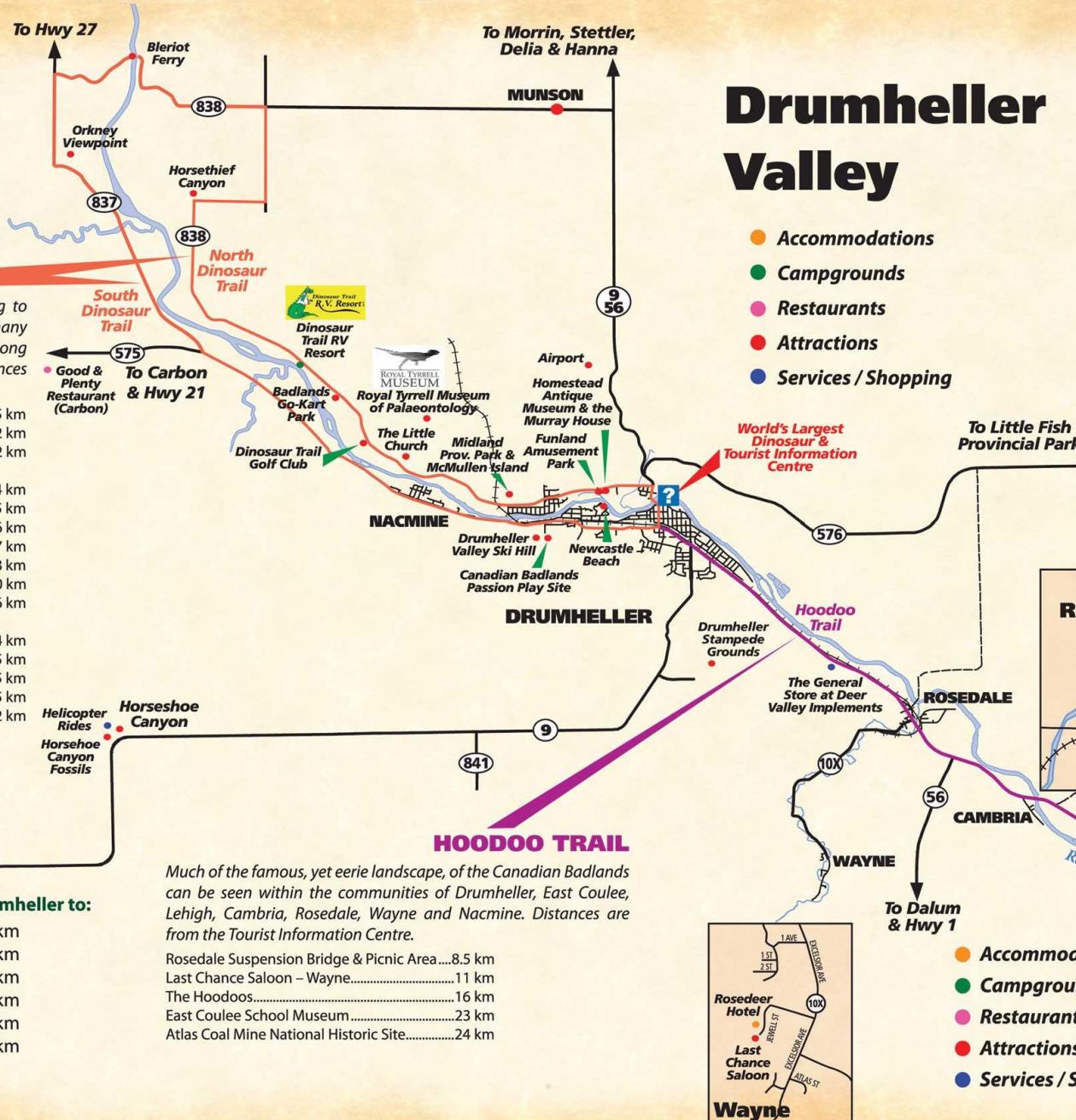
- Drumheller District Health Services ... 1.5 km
- Homestead Antique Museum 2 km
- Funland Amusement Park 2 km
- Midland Provincial Park
- Interpretive Centre 4 km
- McMullen Island Picnic Site 5 km
- Royal Tyrrell Museum of Palaeontology 6 km
- The Little Church 7 km
- Dinosaur Trail Golf Course 8 km
- Badlands Go-Kart Park..... 10 km
- Horsethief Canyon Viewpoint 16 km
- Bleriot Ferry (the halfway point on the Dinosaur Trail) 24 km
- Orkney Hill Viewpoint 18.5 km
- Drumheller Valley Ski Hill 3.5 km
- Canadian Badlands Passion Play Site 3.5 km
- Newcastle Beach Recreation Area 2 km

Distances from Drumheller to:

- Brooks 139 km
- Calgary 138 km
- Edmonton 279 km
- Lethbridge 282 km
- Medicine Hat 247 km
- Red Deer 165 km

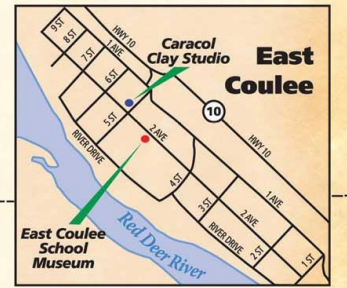
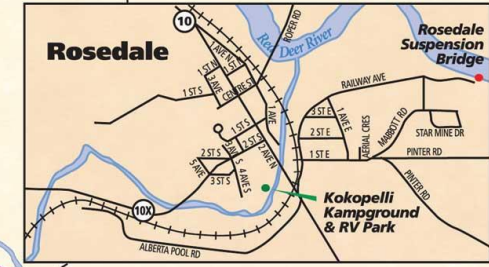
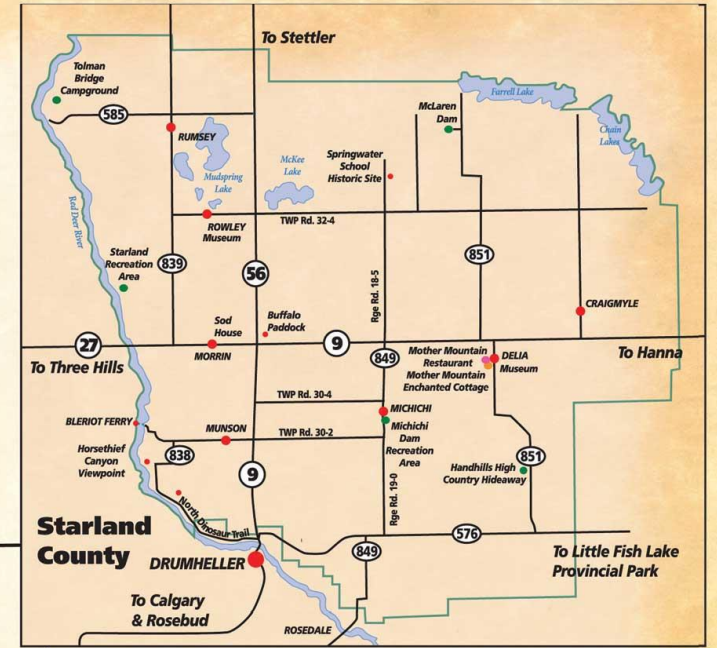
To Rosebud

To Calgary



Drumheller Valley

- Accommodations
- Campgrounds
- Restaurants
- Attractions
- Services / Shopping



Much of the famous, yet eerie landscape, of the Canadian Badlands can be seen within the communities of Drumheller, East Coulee, Lehigh, Cambria, Rosedale, Wayne and Nacmine. Distances are from the Tourist Information Centre.

- Rosedale Suspension Bridge & Picnic Area8.5 km
- Last Chance Saloon – Wayne.....11 km
- The Hoodoos.....16 km
- East Coulee School Museum.....23 km
- Atlas Coal Mine National Historic Site.....24 km

- Accommodations
- Campgrounds
- Restaurants
- Attractions
- Services / Shopping